







APPENDIX E



**Proposed CPZ operating
Mon - Fri, 11am - noon
and Sat - Sun, 3- 4pm**

	Proposed zone boundary
	Existing disabled bays (to remain)
	Existing 'at any time' waiting restrictions
	Proposed 'at any time' waiting restrictions
	Proposed permit holder bays (refer to document for operational hours)
	Proposed single yellow line waiting restrictions (refer to document for operational hours)

This map is reproduced from or based upon Ordnance Survey material with the permission of Ordnance Survey on behalf of the Controller of Her Majesty's Stationery Office

(c) Crown copyright. Unauthorised reproduction infringes Crown Copyright and may lead to prosecution or civil proceedings.

London Borough of Harrow 100019206.



ENVIRONMENT & ENTERPRISE TRANSPORTATION

P.O. Box 39, Civic Centre, Harrow, Middlesex. HA1 2XA
Tel: 020 8863 5611
Fax: 020 8420 9611

Project

**QUEENSBURY AREA
STATUTORY CONSULTATION**

Title

**PARKING CONTROLS
PLAN 4**

Scale

NTS
@ A3

Drawn JA

Date 01/07/14

Checked

AJL

Drawing no

T/DWG/000730

Autocad file

O:\Traffic_Projects\TPR142\Drawings/
Stat Cons Plan